



**U.S. Route 6**  
**Streetscape Visioning**



**Section I - Best Striping Practices**

Intersection Diagrams.....**1**

Striping Strategies.....**2**

**Section II - Case Study Images**

Buffer Strategies.....**4**

Xenia, OH.....**6**

Summit Street.....**7**

**Section III - US 6 Streetscape Visioning**

OHM Schematic Site Plan.....**9**

OHMSchematicSectionDiagram.....**11**

Concept Renderings.....**12**

**Table of Contents**

---

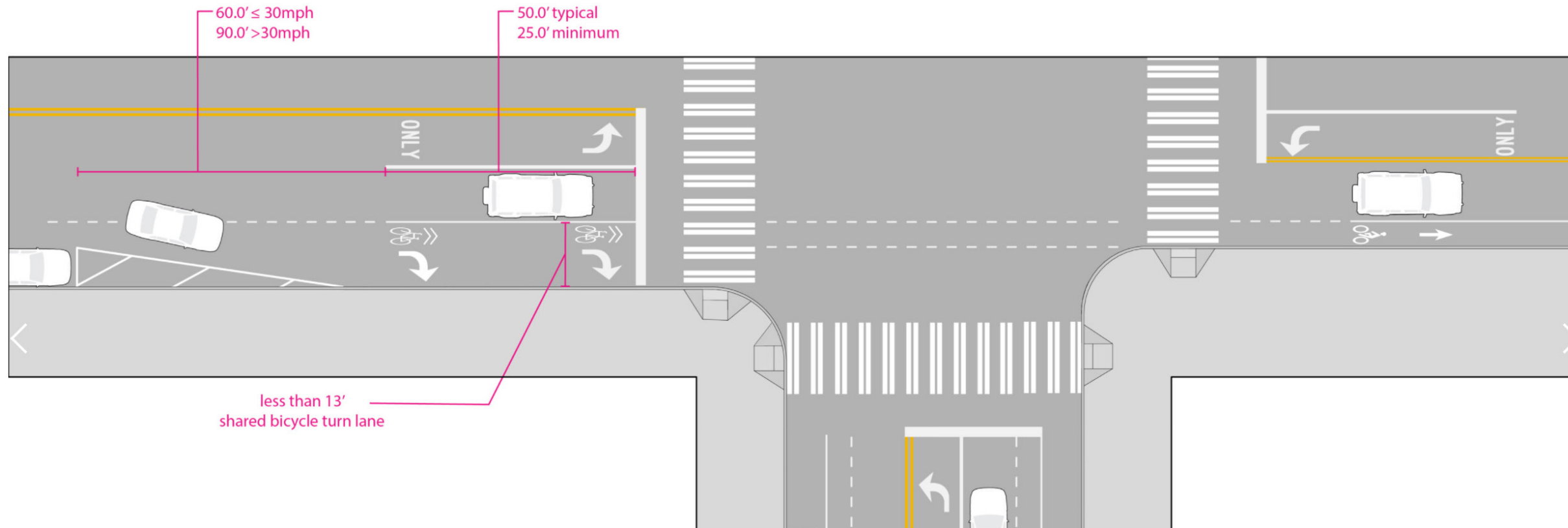




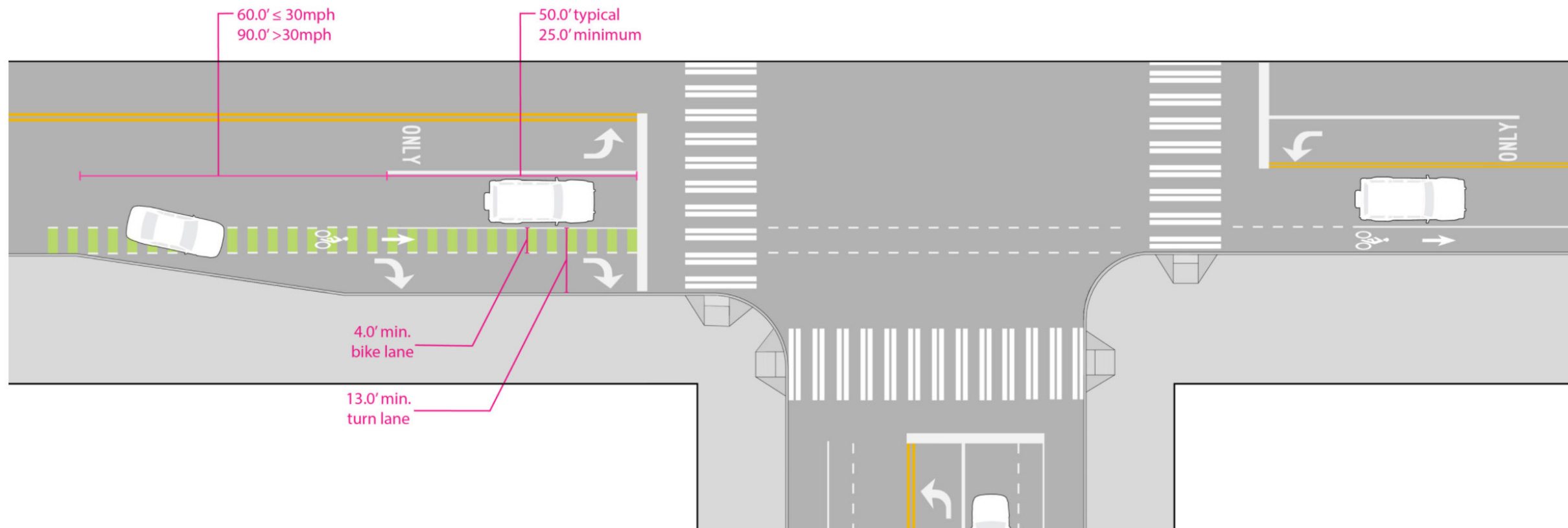
**Section 1 - Best Striping Practices**

---





**Diagram showing a shared turn lane - used at the Huron St intersection due to limited turn lane space. The space is intended to be occupied by both vehicles and bicycles.**



**Painted green stripes indicate allowed vehicular encroachment into the bike lane - this strategy can be implemented through all intersections where vehicles may cross over the bike lanes**

**U.S. Route 6 Streetscape Visioning**

Washington Ave - Williams St

July 2021

**Best Practices -  
Intersection Diagrams**





**U.S. Route 6 Streetscape Visioning**

Washington Ave - Williams St

July 2021

**Best Practices -  
Striping Strategies**





## Section II - Case Study Images

---







**U.S. Route 6 Streetscape Visioning**

Washington Ave - Williams St

July 2021

**Case Study Images -  
Buffer Strategies**





**U.S. Route 6 Streetscape Visioning**

Washington Ave - Williams St

July 2021

**Case Study Images -  
Buffer Strategies**





**Protected cycle track through downtown Xenia, OH featuring enhanced striping and bollards to further emphasize safety and delineate bike lane space**

**U.S. Route 6 Streetscape Visioning**

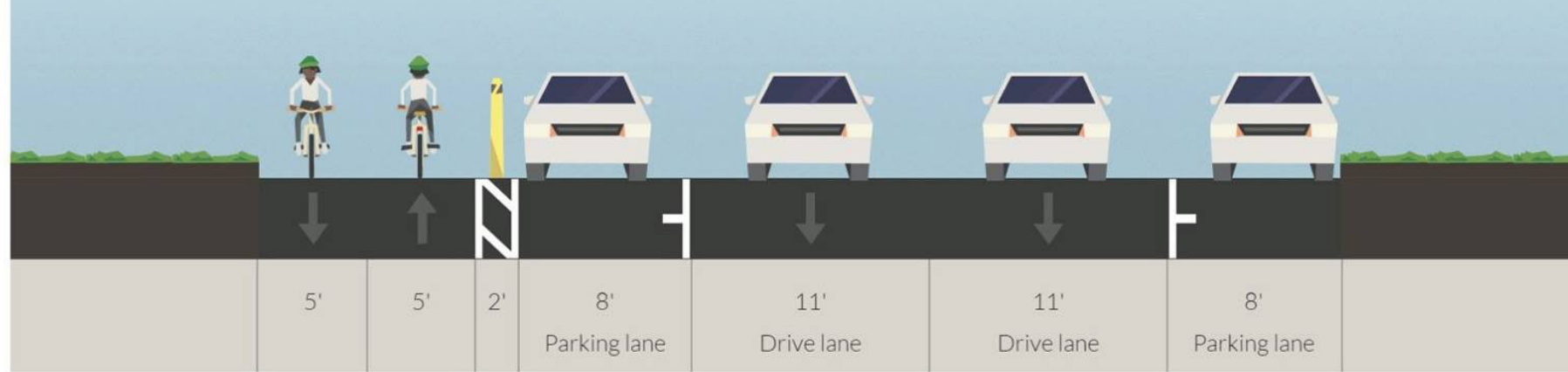
Washington Ave - Williams St

July 2021

**Case Study Images -  
Xenia, Ohio**



# Summit Street Protected Bike Lane



## What's New?

**PROTECTED BIKE LANES.** Protected bike lanes are physically separated from traffic and the sidewalk (photos right).

**TURN BOXES.** Green turn boxes provide a place that is just for bicyclists to wait when crossing Summit from the protected bike lane (bottom right photo).

**BUS BULBS.** Bus bulbs are concrete islands that separate buses from bikes and provide a safe place for people to wait for buses (photo below).




## If You Are Biking:

- Yield to pedestrians and wheelchair users
- Watch for turning vehicles
- Keep right, pass left
- Use caution when exiting bike lane
- Use green turn boxes



## If You Are Driving:

- Do not park or drive in the protected bike lane
- Look both ways before turning
- Do not block the bike lane or turn box



## QUESTIONS?

Scott Ulrich, Bike Coordinator, Columbus Public Health  
E: [stulrich@columbus.gov](mailto:stulrich@columbus.gov) / T: (614) 645-5318

THE CITY OF  
**COLUMBUS**  
MICHAEL B. COLEMAN, MAYOR

417 Main Street  
Huron, Ohio  
phone: 419.433.5000  
fax: 419.433.5120  
[www.cityofhuron.org](http://www.cityofhuron.org)

**U.S. Route 6 Streetscape Visioning**  
Washington Ave - Williams St

July 2021

**Case Study Images -  
Summit Street**





**Section III - US 6 Streetscape Visioning**

---







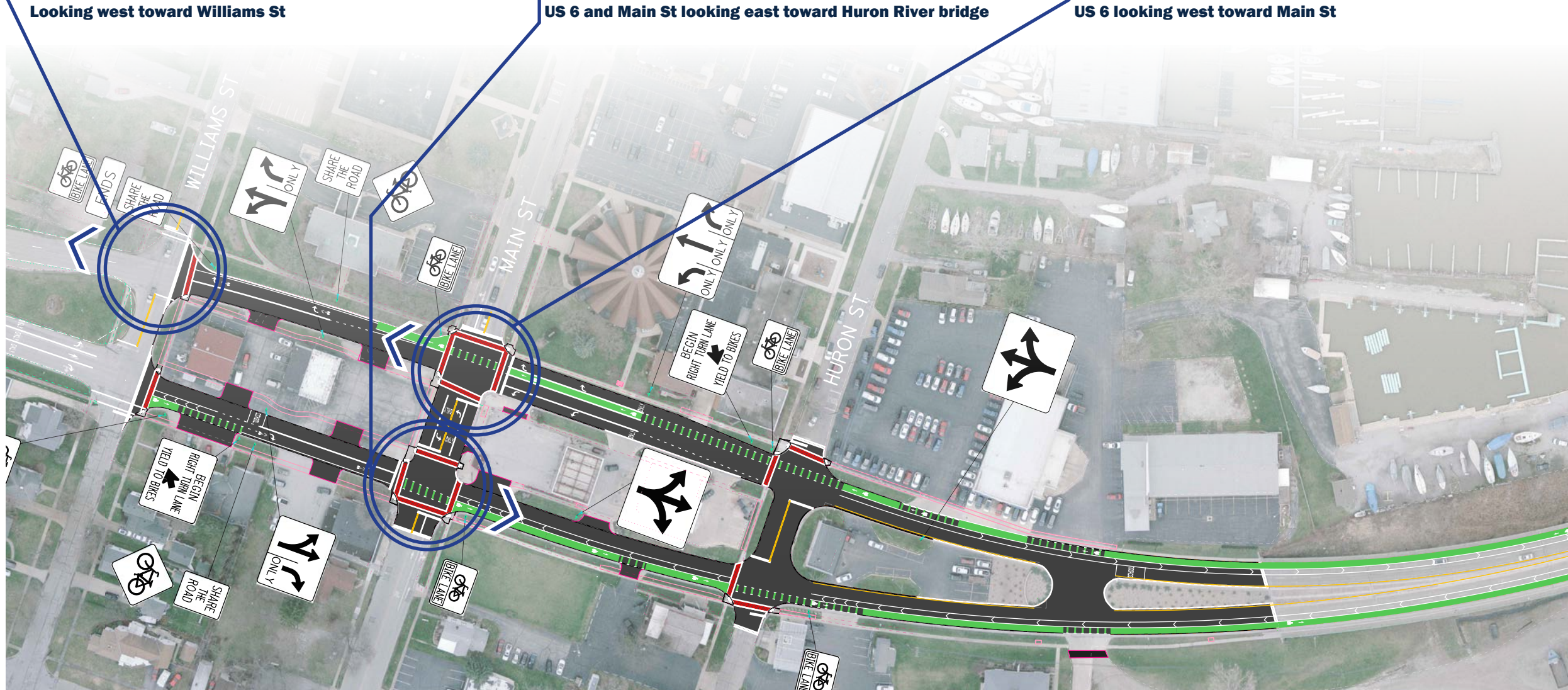
Looking west toward Williams St



US 6 and Main St looking east toward Huron River bridge



US 6 looking west toward Main St



417 Main Street  
Huron, Ohio  
phone: 419.433.5000  
fax: 419.433.5120  
www.cityofhuron.org

**U.S. Route 6 Streetscape Visioning**

Washington Ave - Williams St

July 2021

**OHM Schematic - Site Plan**





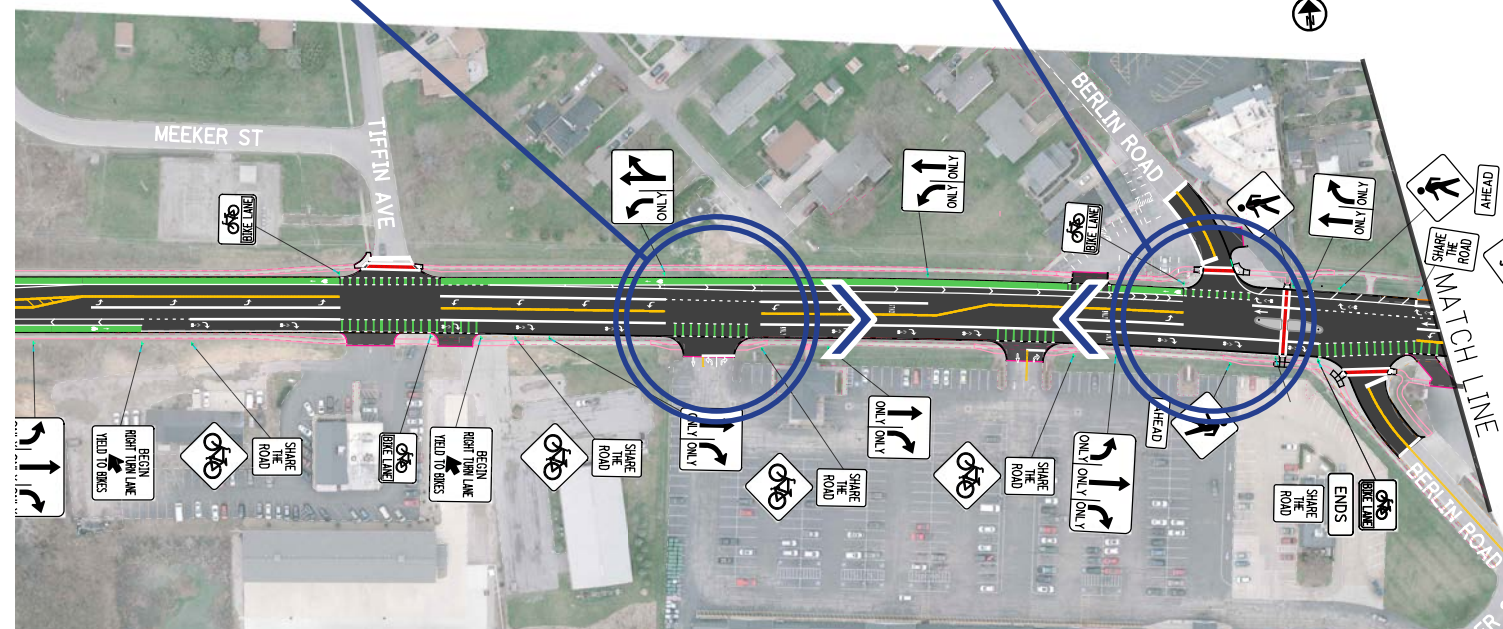
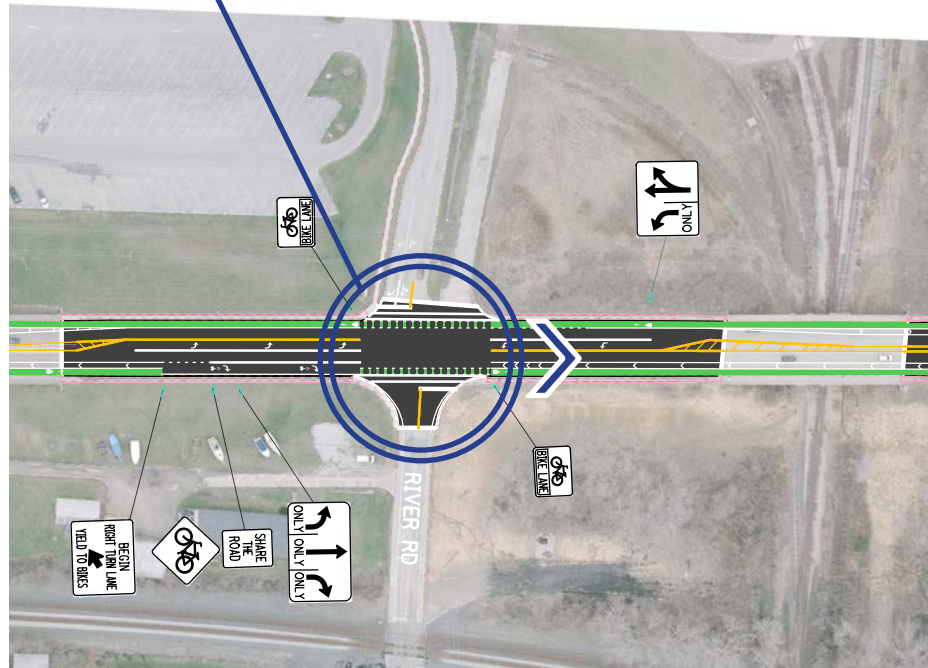
US 6 at River Rd looking east toward Berlin Rd



US 6 at Commerce Plaza entrance looking east toward Berlin Rd



US 6 at Berlin Rd looking west toward Downtown



**U.S. Route 6 Streetscape Visioning**

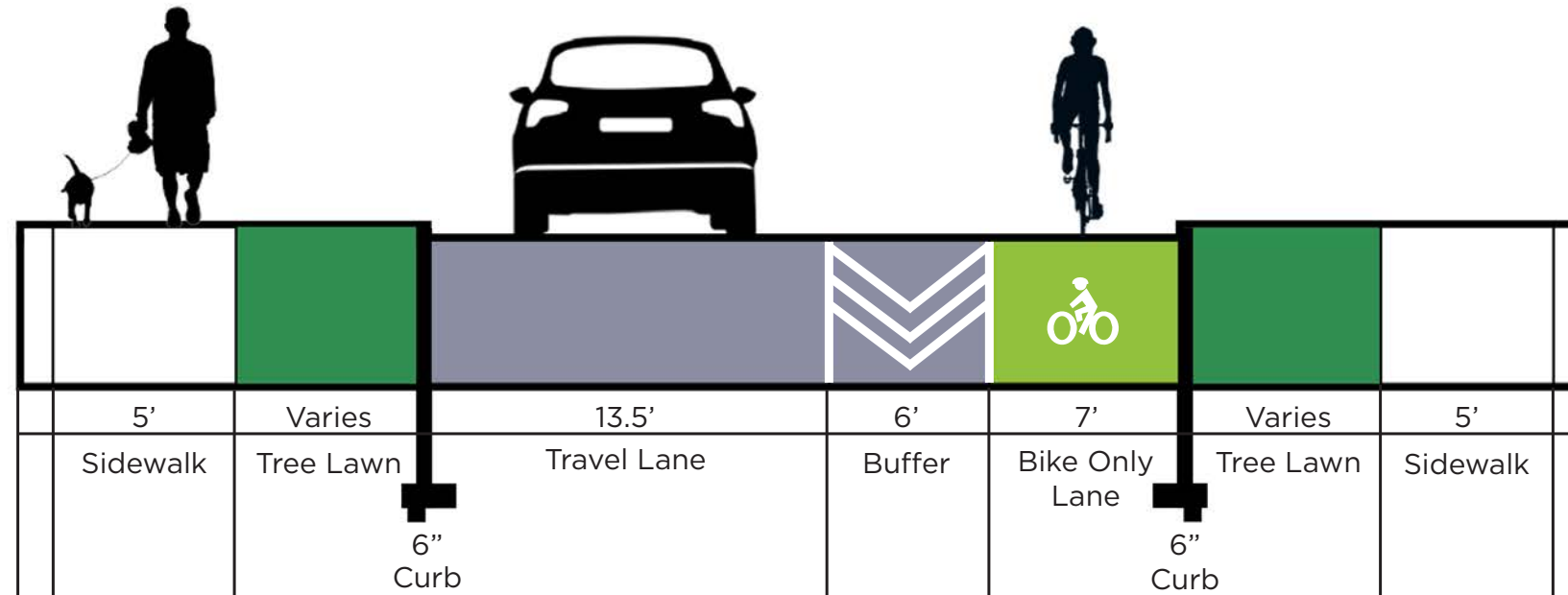
Washington Ave - Williams St

July 2021

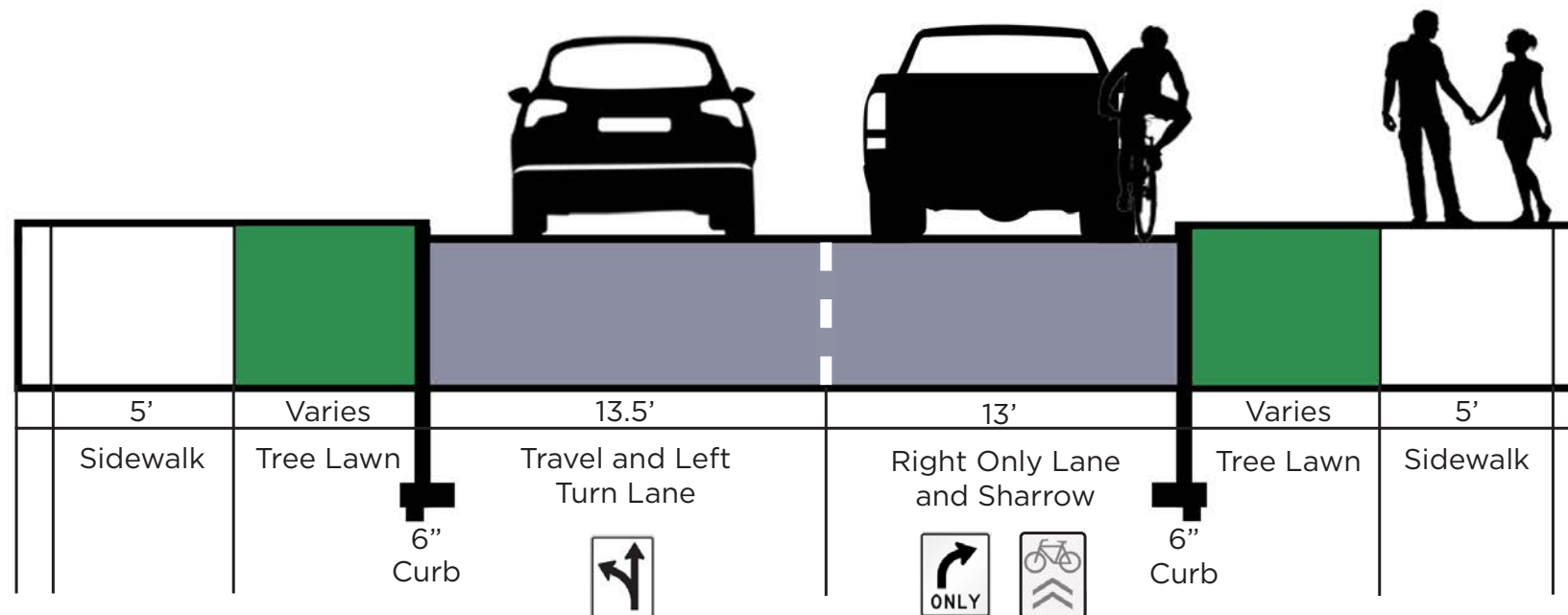
**OHM Schematic - Site Plan**



US 6: Vehicle thru with bike only lane, looking in the direction of travel



US 6: Vehicle thru/left with shared vehicle right/bike lane, looking in the direction of travel



SECTIONS

US ROUTE 6 VEHICLE AND BIKE IMPROVEMENTS  
HURON, OH

5/14/2021



**U.S. Route 6 Streetscape Visioning**

Washington Ave - Williams St

July 2021

**OHM Schematic - Section Diagram**





**Painted striping to indicate delineation of separate protected bike lane from motorist traffic at the intersection of Berlin Rd - view looking west toward Downtown**



**Bike Routes**

Bike routes typically exist along low traffic, low speed streets and have specific signs to help direct cyclists around a city to major destinations. Bike routes may or may not have lane markings or dedicated infrastructure.

417 Main Street  
Huron, Ohio  
phone: 419.433.5000  
fax: 419.433.5120  
www.cityofhuron.org

**U.S. Route 6 Streetscape Visioning**

Washington Ave - Williams St

July 2021

**Concept Renderings**





**Painted striping and shared turn lanes to indicate delineation of separate protected bike lane from motorist traffic at the intersection of Berlin Rd - view looking west toward Downtown. Eastbound traffic has been updated to include shared turn lanes and bike lane striping at intersections and drive aisle entrances.**

**U.S. Route 6 Streetscape Visioning**

Washington Ave - Williams St

July 2021

**Concept Renderings**





**Painted striping to indicate merging of the bike lane back into motorist traffic - looking east at the Commerce Plaza entrance - view looking toward Berlin Rd. The updated configuration features continuous shared turn lanes with dashed bike lane indicator striping through intersections and along curb cut frontages.**



**When Driving**

- Yield to pedestrians crossing at crosswalks
- Yield to pedestrians when turning at a traffic signal
- Share the road with bicyclists; they are legally allowed to ride on all roads
- Keep 3 feet or more between the vehicle and bicyclists when passing

417 Main Street  
Huron, Ohio  
phone: 419.433.5000  
fax: 419.433.5120  
www.cityofhuron.org

**U.S. Route 6 Streetscape Visioning**

Washington Ave - Williams St

July 2021

**Concept Renderings**





**Painted striped bike lane adjacent to crosswalk at the intersection of River Rd and US 6 looking southeast toward Berlin Rd. The updated eastbound lane incorporates a shared turn lane onto River Rd.**

**U.S. Route 6 Streetscape Visioning**

Washington Ave - Williams St

July 2021

**Concept Renderings**





**Painted bike lane delineation at the intersection of River Rd and US 6 looking west toward Downtown**



**Painted bike lane delineation with striped buffer pproaching the Huron River bridge - view looking west toward Downtown**

**U.S. Route 6 Streetscape Visioning**

Washington Ave - Williams St

July 2021

**Concept Renderings**





**Painted bike lane delineation looking west toward Huron Street. The updated configuration includes a continuous bike lane, shaded and dashed through the Huron St. intersection.**



**Shared Lane Markings (Sharrows)**

Bicyclists and motorists can use this space. All roads roads - unless otherwise posted - are available to use by vehicles and bikes, however sharrows indicate bike freindly streets and lanes. Sharrows also remind motorists to be aware of bikes using the roadway.

417 Main Street  
Huron, Ohio  
phone: 419.433.5000  
fax: 419.433.5120  
www.cityofhuron.org

**U.S. Route 6 Streetscape Visioning**

Washington Ave - Williams St

July 2021

**Concept Renderings**





**Painted striped lane delineation looking west toward Main St. Dashed lines indicate vehicular merging**



**Bike Lanes**

Only bicyclists can use the bike lane. Drivers can enter this space only when the bike lane lines are dashed, which occurs at intersections and merging areas. Drivers need to pay extra attention for cyclists along a street if bike lanes are present.

417 Main Street  
Huron, Ohio  
phone: 419.433.5000  
fax: 419.433.5120  
www.cityofhuron.org

**U.S. Route 6 Streetscape Visioning**

Washington Ave - Williams St

July 2021

**Concept Renderings**





**Painted bike lane delineation looking west toward Williams St. The bike lane ends as indicated by striping through the Williams St intersection. Note the updated shared turn lane onto Williams.**

417 Main Street  
Huron, Ohio  
phone: 419.433.5000  
fax: 419.433.5120  
www.cityofhuron.org

**U.S. Route 6 Streetscape Visioning**

Washington Ave - Williams St

July 2021

**Concept Renderings**





**Painted bike lane delineation at Main St looking east. The view shows the updated shared bike lane and bike striping through intersections in relation to crosswalks.**



**When Driving**

- Yield to pedestrians crossing at crosswalks
- Yield to pedestrians when turning at a traffic signal
- Share the road with bicyclists; they are legally allowed to ride on all roads
- Keep 3 feet or more between the vehicle and bicyclists when passing

417 Main Street  
Huron, Ohio  
phone: 419.433.5000  
fax: 419.433.5120  
www.cityofhuron.org

**U.S. Route 6 Streetscape Visioning**

Washington Ave - Williams St

July 2021

**Concept Renderings**





## Streetscape Visioning